

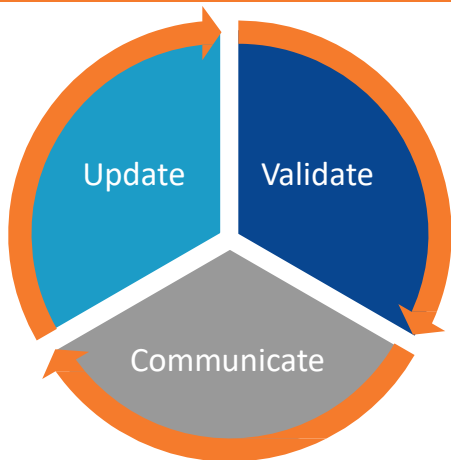


www.arelincorp.com
 8(a) and EDWOSB
 CAGE Code: 84WA6
 DUNS: 08-0182969
 SB Opportunities Specialist
Justin.chen@sba.gov
 (401) 244-3353

Technical Innovation through GIS and CADD

Areli's experienced GIS and CADD professionals work closely with clients to solve critical problems through cost-effective solutions. We are driven to maximize the productivity of our client organizations, ensuring they sustain optimal efficiency with minimal resources. The Areli team of industry-recognized GIS Specialists provides comprehensive geospatial and CADD services for the management of Federal, State, and Local programs, facilitating leadership decision support with accurate, timely, and relevant geospatial data. Specifically, our analytical expertise has been utilized by Army HQ to author IGI&S policy recommendations.

Areli enables clients with the best methods to effectively manage and maintain quality geospatial data for essential decision-making and planning. Contact Areli today to begin maximizing your organization's potential!



Strategy

- **Communication** to ensure the customer needs are clear and met.
- **Update** data adhering to specified standards to ensure data integrity and consistency.
- **Validate** data, analysis and deliverables to ensure accuracy and completeness.

Data Standards Used

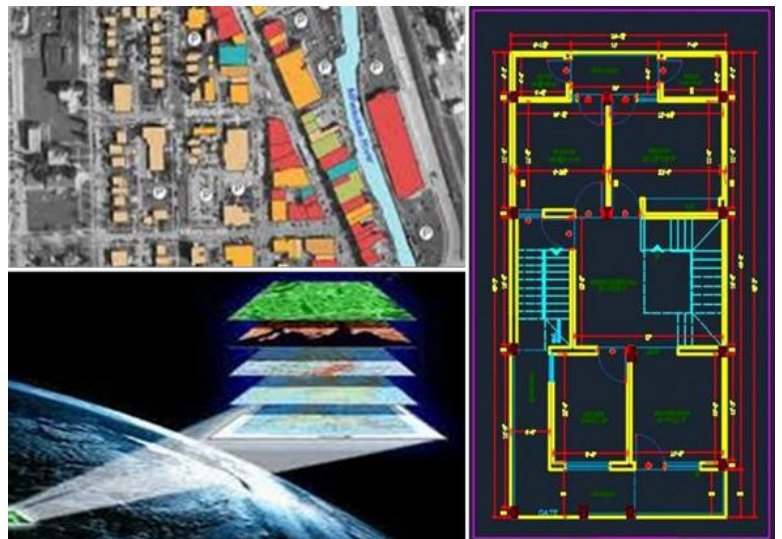
- SDSFIE Data Compliancy
- SDSFIE-M (METADATA)
- FGDC Data Compliancy
- American Institute of Architects (AIA) and A/E/C CADD Standard Release 2.0
- DoD Quality Assurance Plans (QAPs)

Geospatial Services

- GIS System Management
- CADD System Management
- Geospatial Data Management
- Real Property Audit Readiness
- Facility Inspection/Surveys
- GIS Data Reconciliation
- Thematic Maps and Map books
- GPS Data Collection

Software, Applications, & Tools

- ESRI ArcGIS Desktop, Server
- AutoCAD
- MicroStation
- ePRISMS
- Large/Small Printer, Plotters, Scanners
- Model Builder
- Python & SQL



NAICS CODES


541330 - Engineering Support
541340 - Computer-Aided Design Drafting (CADD) Services
541511 - Custom Computing Programming Services
541512 - Computer Systems Design Services
541519 - Other Computer Related Services
541611 - Professional and Administrative Management
561210 - Facilities Support Services
611430 - Professional and Management Development Training

HEADQUARTERS

Areli Corporation, EDWOSB
2021 Pulaski Highway, Suite D
Havre De Grace, MD 21078

CONTACT

Kirk Rutkofske
Kirk.Rutkofske@AreliCorp.com
+1 (910) 690-0550
Sherene Cherian
Sales@AreliCorp.com
+1 (844) 660-6160



www.arelincorp.com
LinkedIn: Areli, Inc.
Twitter: @AreliCorp

Past Performance

Contract Number and Name: *GIS Real Property Baseline Reconciliation Analysis*
Customer Name and Location: *Office of the Assistant Chief of Staff for Installation Management (G9) - Pentagon*

Utilizing Army HQ systems of record and corresponding databases, workflows, and business rules, as well as Army policies and regulations, Areli provides analysis and reporting of GIS and Real Property (RP) record baselines to recommend Army-wide policies and develop training materials to correct underlying problems and set Army installations on a path toward GIS-RP reconciliation analysis and policy compliance. Our skilled personnel are working to provide installation RP and GIS SME's recommendations for improving inconsistent reporting between GIS and Headquarters Installation Information System (HQIIS), and to identify and prioritize RP assets benefiting the Army and Audit Readiness when assets are not consolidated in RP reporting. Additionally, Areli is analyzing existing GIS data for compliancy with SDSFIE and QAP as well as providing discrepancy reports of asset inconsistencies between GIS and HQIIS. Using this analysis, we are providing recommendations for RP policies and regulations to remove ambiguity and conflicting guidance. Areli is also developing training course materials from the baseline analysis and policy updates to assist installation RP and GIS Offices and users in understanding and applying the policies, capabilities, and standard practices to improve the accountability and accuracy of RP assets.

Contract Number and Name: *WAMC CADD Support*
Customer Name and Location: *Womack Army Medical Center (WAMC), Fort Bragg NC*

Areli provides skilled personnel to the WAMC Facilities Management Division (FMD) for CADD services including the analysis, organization, and processing of infrastructure project and maintenance related CADD data required for medical readiness. We support data analysis, CADD drawing management, CADD drawing editing, project planning, and troubleshooting required to address critical infrastructure and facility questions to successfully manage the WAMC FMD medical facilities. Additionally, Areli provides support to maintain the organization of an electronic folder structure within the FMD. Our personnel assist FMD CADD users with training and documentation for standardization best practices, software utilization, and assist with drawing use. To ensure requisite availability of CADD software and associated government-owned applications, Areli also assists the WAMC FMD and Information Management Division (IMD) with CADD system design and configuration.

Contract Number and Name: *Business Operation & Integration Division Support Services*
Customer Name and Location: *Fort AP Hill Directorate of Public Works (DPW), Bowling Green VA*

For the past three years, Areli has provided the expertise for successfully managing and providing professional and knowledgeable on-site CADD support to Fort AP Hill, Directorate of Public Works- Engineering Division. The support provided includes developing CADD standards, organizing and centralizing CADD projects, creation, and updates of CADD data, aiding DPW Engineers in designing construction drawings and plans, and updating/creating floorplans for inclusion in ePRISMS. Our support services also provided the coordination and update procedures for CADD drawings including maintenance procedures & edits to floor plan data, ensuring the data accuracy of building platform through CADD and MicroStation, field verification and data collection for updating data associated with drawing updates. Other support services included migrating CADD drawings from AutoCAD to MicroStation, floor plan conversion to PDF for management in a drawing file facility library, large scale scanning of paper as-built project drawings to digital PDF files, and plotting.

Contract Number and Name: *Real Property Audit Readiness and GIS Support*
Customer Name and Location: *Military Ocean Terminals Sunny Point & Concord DPW, Southport NC & Concord CA*

Provided real property, physical inventory, General Funds Enterprise Business System (GFEBs), Collaboration Projects (cProjects), Real Property Planning and Analysis System (RPLANS), Installation Status Report (ISR) Infrastructure analysis and audit readiness to the master planner, DPW director and Real Property Accountable Officer (RPAO). Deliverables included; tactical and executive training courses, SOPs, executive-level storyboards, quarterly onsite briefs, and bi-annual real property / GIS analyses. Well-executed support, efficient systems, and high-quality deliverables resulted in top auditor marks that vastly elevated both installations' standing to become both the real property and GIS benchmarks within Army Materials Command (AMC). Areli continues to be at the forefront of real property and GIS process improvement which has resulted in its G9 contract to solely author Army-wide policy recommendations.